



ELBERTA WATERFRONT COMMUNITY CONSERVATION PROJECT

Project Area Map

July, 2024

Love the land. *Pass it on.* 



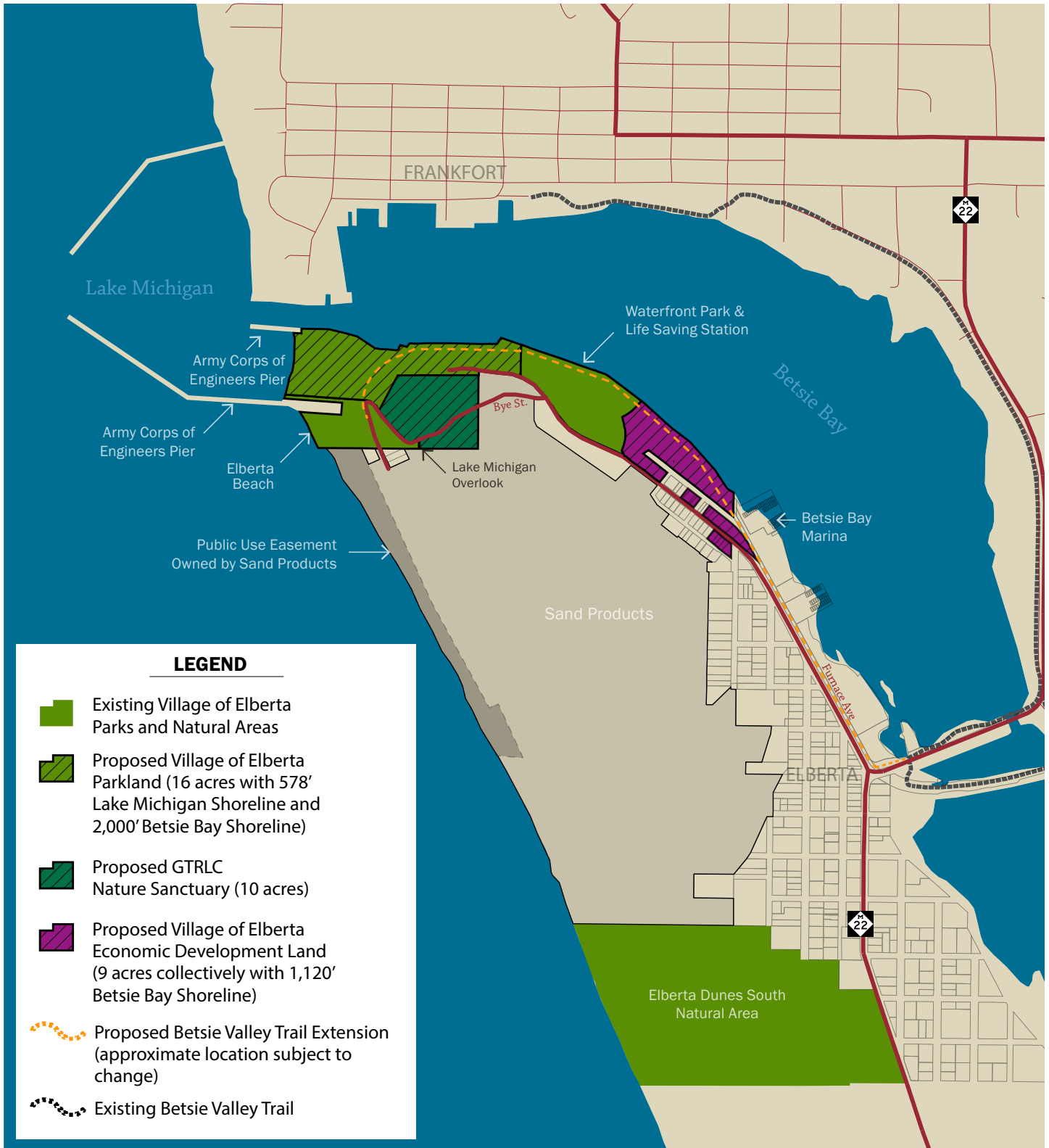


ELBERTA WATERFRONT COMMUNITY CONSERVATION PROJECT




Proposed Use Map

July, 2024

Love the land. *Pass it on.* 



LEGEND

-  Existing Village of Elberta Parks and Natural Areas
-  Proposed Village of Elberta Parkland (16 acres with 578' Lake Michigan Shoreline and 2,000' Betsie Bay Shoreline)
-  Proposed GTRLC Nature Sanctuary (10 acres)
-  Proposed Village of Elberta Economic Development Land (9 acres collectively with 1,120' Betsie Bay Shoreline)
-  Proposed Betsie Valley Trail Extension (approximate location subject to change)
-  Existing Betsie Valley Trail